

Subspace Aggregation Query and Index Generation for Multidimensional Resource Space Model

Xiaoping Sun and Hai Zhuge

Abstract—Organizing resources in a multidimensional classification space is an approach to efficiently managing and querying large-scale resources. This paper defines an aggregation query on subspace defined by a range on the partial order on coordinate tree at each dimension, where each point contains resources aggregated along the paths of partial order relations on the points so that aggregated resources at each point within the subspace can be measured, ranked and selected. To efficiently locate non-empty points in a large subspace, an approach to generating graph index is proposed to build inclusion links with partial order relations on coordinates of dimensions to enable a subspace query to reach non-empty points by following indexing links and aggregate resources along indexing paths back to their super points. Generating such an index is costly as the number of children of an index node can be very large so that the total number of indexing nodes is unbounded. The proposed approach adopts the following strategies to reduce the cost: (1) adding intersection links between two indexing nodes, which can better reduce query processing costs while controlling the number of nodes of the graph index; (2) intersection links are added between two nodes according to the probabilistic distribution calculated for estimating the costs of adding intersection between two nodes; (3) coordinates at one dimension having more resources are split by coordinates at another dimension to balance the number of resources hold by indexing nodes; and, (4) short-cut links are added between sibling coordinates of coordinate trees to make an efficient query on linear order coordinates. Analysis and experiments verified the effectiveness of the generated index in supporting subspace aggregation query. This work makes significant contributions to the development of data model based on multi-dimensional classification.

Index Terms—Article submission, IEEE, IEEEtran, journal, LATEX, paper, template, typesetting.

I. INTRODUCTION

A. Motivation

ORGANIZING resources in a multidimensional classification space can provide an efficient resource management mechanism for users or application systems to efficiently operate a large set of resources from different dimensions. [1]. The Resource Space Model is a normalized space that classifies resources from multiple dimensions, each of which is represented as a tree of classes (called coordinates at dimension) [2]. In a resource space, resources are classified into points according to coordinates at each dimension so that

each point holds a set of resources that can be located by the coordinates of points.

Partial order relations such as subclass relation and inclusion relation can be defined on coordinates of dimension to form a coordinate tree and a range can be defined on the partial order relations. Partial order on points in the space is induced by their coordinates at the dimensions. Resources located at a sub-coordinate are included in its parent coordinate at the coordinate tree.

A subspace query in a resource space can be defined to explore resources by giving ranges at each dimension. A subspace query with aggregation can be further defined to obtain non-empty points within a subspace where each point contains resources aggregated from its descendant points within the subspace along partial order relations on coordinate tree. Resources aggregated at points can be used for further ranking and selecting resources at each point, which is necessary and important to analyze resources at points in the space.

B. An Example of Subspace Query

A resource space of papers $RS(\text{topic}, \text{date})$ consists of a topic dimension representing class (or coordinate) trees on areas and a date dimension representing inclusion relation on the dates of publishing papers, which take the following forms (the detailed definition of the space structure can be represented in XML):

- $\text{topic}(\text{CS}(\text{AI}(\text{NLP}, \text{ML}, \dots), \text{DB}(\text{Model}, \text{Index}, \dots), \dots), \dots)$, where CS (i.e., Computer Science) is a coordinate at the topic dimension, AI (i.e., Artificial Intelligence), DB (i.e., Database) are two sub-coordinates of CS, NLP (i.e., Natural Language Processing) and ML (i.e., Machine Learning) are two subcoordinate of AI, and Model and Index are sub-coordinate of DB.
- $\text{date}=(\dots, 2020(\text{Spring}(1, 2, 3), \text{Summer}(4, 5, 6), \text{Autumn}(7, 8, 9), \text{Winter}(10, 11, 12)), 2021(\text{Spring}(1, 2, 3), \text{Summer}(4, 5, 6), \text{Autumn}(4, 5, 6), \text{Winter}(4, 5, 6)), \dots)$.

A coordinate is a subclass (representing a subset of resources) of its parent coordinate and identified by a path from the root to the coordinate, for example, $\text{topic}/\text{CS}/\text{DB}$ represents a coordinate database (DB) under its parent coordinate CS at the topic dimension. A full order relation at the same level of date dimension can be defined, e.g., the order $\text{date}/2020 < \text{date}/2021$ at year coordinate level and the order $\text{date}/2020/01/01 \leq \text{date}/2020/01/02$ at month coordinate level.

A point $< \text{topic}/\text{CS}/\text{DB}, \text{date}/2020 >$ locates a set of papers from coordinate $\text{topic}/\text{CS}/\text{DB}$ at the topic dimension

Xiaoping Sun is with the Key Lab of Intelligent Information Processing, Institute of Computing Technology, Chinese Academy of Sciences, Beijing, China (e-mail: sunxiaoping@ict.ac.cn).

Hai Zhuge is with Great Bay University and Great Bay Institute for Advanced Study, Dongguan, Guangdong, China (e-mail: zhuge@gbu.edu.cn).

This work was supported by National Science Foundation of China (project no. 61876048).

Corresponding author: Hai Zhuge, email: zhuge@gbu.edu.cn

and the coordinate *date/2020* at date dimension. As inclusion relations are transitive, a partial order relation \subset between points can be induced by the structure of dimension, e.g.,

$\langle \text{topic/CS/DB/INDEX}, \text{date/2020} \rangle \subset \langle \text{topic/CS/DB}, \text{date/2020} \rangle$ because *topic/CS/DB/INDEX* is a sub-coordinate of *topic/CS/DB*. $\langle \text{topic/CS/DB/INDEX}, \text{date/2020/01} \rangle \subset \langle \text{topic/CS/DB/INDEX}, \text{date/2020} \rangle$ because *date/2020* includes *date/2020/01*.

A query requirement on this resource space is as follows:

Select top-10 most cited papers from each of top-10 most cited subtopics in database area from year 2020 to 2024.

This query is common in literature survey, but it is time consuming to collect, rank and select resources according to the partial order relation on the coordinate tree of different dimensions. This query requirement can be met by a subspace query with aggregation operations according to the partial order relations.

The implementation of the query needs to define aggregation operators on the range within the topic dimension and the range within the date dimension. The aggregation operator at the topic dimension selects papers from all sub-coordinates within the range at the topic dimension and appends them to their parent coordinates. As there can be a large number of points with papers within the subspace, a top-k ranking operator needs to be defined for ranking papers in point according to the paper citation counts. Thus, the query can be composed by four operators: *select*, *top_resource*, *top_point* and *subspace* as follows:

```
SELECT topic, paper_title,
       paper_citation_count
FROM top_resource (topk=10,
                  measure=paper_citation_count)
FROM top_point (topk=10,
                measure=point_citation_count)
FROM subspace ([dimension =topic,
range=[none, topic/CS/DB],
rel=subclass,
agg=TRUE,
point_citation_count =
SUM(paper_citation_count)
],
[dimension = date,
range=[date/2020, date/2024],
rel=year,
agg= FALSE,
])
FROM RS;
```

The subspace operator specifies an aggregation within a range [none, topic/CS/DB] at the topic dimension with none indicating the lower bound of the range is omitted, parameter *rel=subclass* represents that the partial order relation of subclass is used within the range at the topic dimension while *rel=year* represents that the year order is used within the range at the date dimension.

The parameter *agg = TRUE* represents that aggregation operator is applied to the range defined at the topic dimension. The *paper_citation_count* is the attribute recoding the citation count of a paper. The *paper_title* records the paper's title. Each point has a variable *paper_citation_count* that is equal to the summation of citations of papers within a point, which is calculated at each point of the subspace after aggregation operation. The operator *top_point*(*topk* = 10, *measure* = *point_citation_count*) selects points with top-10 total citations after aggregation. The operator *top_resource*(*topk* = 10, *measure* = *paper_citation_count*) selects top-10 cited papers from each of top-10 points according to the attribute *paper_citation_count*. In the selection operator, *topic*, *paper_title* and *paper_citation_count* indicate that the topic coordinate of each point of the result are listed, together with papers in each point by showing the title and the citation count of each paper.

As resources are aggregated at different levels of topics, not only can quantitative measures on resources be calculated but also ranking and selections of resources can be done in points at different levels. In comparison, it is hard to automatically implement this task by SQL and OLAP queries as their GROUP BY and ROLL UP operators can aggregate quantitative measures, but they cannot aggregate resources in partial order on coordinates at dimensions as their aggregation is defined on dimensions rather than on partial order relations on coordinate trees at dimensions.

C. Necessity of Building Index for Efficient Query

Implementing such a query faces a performance challenge. A subspace query can be modeled as an intersection of two sets of resources that have coordinates matching the range of each dimension of the query. In the example given in section 1.2, there are three coordinates under *topic/CS/DB*: *topic/CS/DB/INDEX*, *topic/CS/DB/MODEL* and *topic/CS/DB/RL* at the topic dimension, and 60 coordinates from 2020 to 2024 at the date dimension. Thus, it needs to check each point within the production of coordinates at the two dimensions, including $\langle \text{topic/CS/DB}, \text{date/2020} \rangle$, $\langle \text{topic/CS/DB/INDEX}, \text{date/2020} \rangle$, $\langle \text{topic/CS/DB/MODEL}, \text{date/2020} \rangle$, $\langle \text{topic/CS/DB/RL}, \text{date/2020} \rangle$, $\langle \text{topic/CS/DB}, \text{date/2020/01} \rangle$, $\langle \text{topic/CS/DB/INDEX}, \text{date/2020/01} \rangle$, ..., etc. There are 240 points to be checked. If there are more subtopics under *topic/CS/DB*, then the search space will be much larger. If a query includes more dimensions such as organization, publisher and regions of papers, the searching space increases exponentially with respect to the number of dimensions. A simple solution is to scan all coordinates at all dimensions and make intersections on each possible production of coordinates at different dimensions, which can involve large number of empty points in the space.

It is necessary to design an index that can handle partial order relations on coordinates to reduce costs on scanning empty points and calculating empty intersections. Indexing

techniques are major tools for improving querying in a multidimensional space. The coordinate tree at a dimension can be deemed as an index of inclusion relations with bounded depth at the dimension. Following the index of coordinate tree, resources with matched coordinates can be located. However, the following two issues need to be handled to build an index with inclusion relations.

(1) The width of a coordinate tree is unbounded, which makes the width of an index also unbounded. Classical index can be built in a multidimensional space with linear coordinates and metric distance so that subspace can be modeled as a hyper cube within the space. An index such as R-Tree or KD tree can be built to help locate the data within the subspace without scanning space outside the range at each dimension [3]. Classical multidimensional indexes use space partition or data partition to build an index in a recursive way such that a lower indexing node with constant number of child indexing nodes covering a smaller subspace and following indexing links can help avoid visiting ranges outside the querying subspace. The constant number of child links of each indexing node makes an index efficient when the depth of the index is bounded in logarithmic scale. However, this strategy cannot be directly applied in the resource space with partial order relations on coordinates of dimensions because direct child nodes of a coordinate have no order relations, e.g., topic/CS/DB can have ten or more direct child coordinates, and it is impossible to use constant number of child links to represent all these child links based on inclusion relations among coordinates. Thus, even one can build two child links for topic/CS/DB, it cannot avoid comparisons of all direct subtopics of topic/CS/DB to determine which one should be used as the next step of querying processing. Building an index with a constant number of child links for each indexing node is impossible.

(2) When combining with multiple dimensions, the non-empty points within intersections of coordinates at different dimensions increases exponentially, which makes an index even much wider if non-empty intersections are indexed. The cost of calculating the intersections of resources at coordinates from multiple dimensions is high as it may involve all resources of the space. Building indexing nodes of non-empty intersections can help reduce the cost of calculating intersection by following indexing links directly to those resources within intersections. The depth of an indexing tree with inclusion relations is still bounded when indexing nodes on points of non-empty intersections are added. However, it is impossible to build indexing links for all non-empty points. It needs to select those indexing nodes in an effective way to make the index with a bounded width.

An index with a bounded depth has a bounded width if the number of total indexing nodes is bounded. However, it is an NP-hard problem to build such an index with bounded number of indexing nodes and optimal querying costs. Moreover, in a multidimensional space with only partial order relations among points, it is impossible to build an index with each node having a constant number of child links. Classical graph index [4] defined on a metric distance in the space cannot be directly applied to the space with only partial order relations.

D. Contribution

The contributions of this paper are summarized as following: (1) A subspace aggregate query language is designed to represent resource queries with aggregation operations in a subspace defined on partial order relations at different dimensions of resource space. (2) An approach to generating graph index based on partial order relations among points is proposed to support efficient subspace query in resource space with the following characteristics: (a) the index reduces the cost for calculating intersection during query process with a limited number of index links to control the number of index nodes and improve query efficiency based on probability distribution of costs of calculating intersection; (b) the index node splitting strategy make index nodes hold balanced number of resources so that the cost of calculating intersection can be further reduced; and (c) the index uses short-cut links between nodes on the coordinate tree to let the query follow the full order relation so that the performance of locating subspace can be improved.

II. SUBSPACE QUERY WITH AGGREGATION IN RESOURCE SPACE

A. Resource Space

A Resource Space (in short RS) is a space consisting of n abstraction dimension X_1, \dots, X_n [2], represented as $RS(X_1, \dots, X_n)$, where each dimension consists of coordinates represented as $X_i = c_{i1}, c_{i2}, \dots, c_{ik}$. Resources in resource space are identified by points, each point has a projection (a coordinate) at each dimension. A point identifies a set of resources. A partial order \subset_{X_i} can be defined at any dimension X_i (with root T_i), therefore a range can be defined according to the order. The partial order can be subclass relation, inclusion relation and comparison order relation. A subspace of a resource space can be determined by giving a range $S_i = [a_i, b_i]_{\subset_{X_i}}$ at each dimension X_i according to the partial relation \subset_{X_i} (a_i and $b_i \in X_i$ s.t. $a_i \subset_{X_i} b_i$).

B. Subspace Query with Aggregation in Resource Space

A subspace query with aggregation operator obtains points with resources aggregated from low-level points on the partial orders defined at the dimensions of the subspace. An aggregation operator defined on a range $S_i = [a_i, b_i]_{X_i}$ at dimension X_i is to get all points within the range.

A subspace query with aggregation defined on ranges S_1, S_2, \dots , and S_k at k dimensions is formally represented as follows:

$$R(RS(agg(S_1), \dots, agg(S_k), S_{k+1}, \dots, S_n))) = \{ \langle p, R(p) \rangle \mid \text{for all } p = \langle c_1, \dots, c_n \rangle \text{ satisfying : } p = RS(S_1, \dots, S_n), \text{ and } R(p) = \bigcup_s R(s) \neq \emptyset \text{ for all } s \in S_i \text{ s.t. } s \subset_{X_i} p \text{ for } i = 1, \dots, k \}. \text{ where } k \in [1, n], s \subset_{X_i} p \text{ if } s_i \subset_{X_i} c_i \text{ for two points } p = \langle c_1, \dots, c_n \rangle \text{ and } s = \langle s_1, \dots, s_i, \dots, s_n \rangle, \text{ where } R(p) \text{ is a set containing resources aggregated at } p \text{ from descendant point } s \text{ of } p, \langle p, R(p) \rangle \text{ is the output tuple containing the point coordinate } p \text{ and resources aggregated at } p, \text{ and } agg(S) \text{ is an aggregation operator that returns all coordinates specified by the whole structure of } S.$$

A resource in resource space has an identity, a set of attributes and content located by coordinates.

The query can get the resources aggregated from descendant points within the subspace along the partial order relation on coordinates of different dimensions.

The following are three examples:

(1) Query $R(RS(agg(S_{topic} = [topic/CS/DB/INDEX, topic/CS/DB/DB]_{\subset topic}), S_{date} = [date/2020, date/2021]_{\leq year}))$ specifies an aggregation operator at the *topic* dimension, where $S_{topic} = [topic/CS/DB/INDEX, topic/CS/DB]_{\subset topic}$ is a region defined on the subclass relation \subset_{topic} at topic dimension, and $S_{date} = [date/2020, date/2021]_{< year}$ is a region defined on temporal order relation $< year$ at the date dimension. $RS(S_{topic}, S_{year})$ is the production of the two coordinate set $\{topic/CS/DB/INDEX, topic/CS/DB\}$ and $\{date/2020, date/2021\}$ so it contains four points $p_1 = < topic/CS/DB/INDEX, date/2020 >$, $p_2 = < topic/CS/DB/INDEX, date/2021 >$, $p_3 = < topic/CS/DB, date/2020 >$ and $p_4 = < topic/CS/DB, date/2021 >$. As agg is defined at the topic dimension, papers in p_1 and p_2 will be aggregated at p_3 and p_4 respectively.

(2) Query $R(RS(agg(S_{topic} = [topic/CS/DB/INDEX, topic/CS/DB]_{\subset topic}), agg(S_{date} = [date/2020, date/2021]_{< year})))$ will get papers aggregated along the paths at the two dimensions.

(3) Query $R(RS(agg(S_{topic} = [topic/CS/DB/INDEX, topic/CS/DB]_{\subset topic}), agg(S_{date} = [none, date/2021]_{\subset date})))$ aggregates papers at both topic dimension and date dimension, where the range $S_{date} = [none, date/2021]_{\subset date}$ includes all coordinates under $date/2021$ based on an inclusion relation \subset_{date} on coordinates at the date dimension. Papers at $\langle topic/CS/DB/INDEX, date/2021/01 \rangle$ will be included at points $\langle topic/CS/DB/INDEX, date/2021 \rangle$, $\langle topic/CS/DB, date/2021/01 \rangle$, and $\langle topic/CS/DB, date/2021 \rangle$.

A SQL-like query statement is designed to implement subspace query with aggregation. The detailed syntax of the SQL-like query statement is presented in Appendix 1.

C. Hardness of Indexing Points in Resource Space for Subspace Query

Subspace query with aggregation is equivalent to calculating intersections between the resource sets of points within each range at different dimensions.

Theorem 1. *Subspace query with aggregation operator follows the distributive law of the intersection operator:* $R(RS(\{agg(S_1), agg(S_2), \dots, agg(S_n)\})) = \bigcap_{i=1..n} R(RS(agg(S_i)))$.

Proof. According to the definition of subspace query with aggregation, $agg(S_i) = \{< p, R(p) > | p = \langle c_1, \dots, c_i, \dots, c_n \rangle \text{ and } R(p) = \bigcup_s R(s) \text{ and } R(s) \neq \emptyset \text{ and for } s = \langle s_1, \dots, s_i, \dots, s_n \rangle \text{ such that } s_i \subset_{X_i} c_i \subset_{X_i} e_i \text{ for } e_i \in S_i \text{ for } i = 1, \dots, n\}$, which requires that

c_i, s_i , and e_i belong to S_i for all dimensions. As $agg(S_i)$ requires only c_i, s_i and e_i belong to S_i with the same relations, an intersection of $R(RS(agg(S_i)))$ for $i = 1, \dots, n$ will limit c_i, s_i and e_i of points within the intersection belonging to S_i for all dimensions. \square

According to Theorem 1, the searching space of a subspace query is a production of coordinates within a range at each dimension, which forms a large subspace of size $|S_1| \times \dots \times |S_n| = \prod_{S_i \in S} |S_i|$. The hardness of processing a subspace query comes from the cost of calculating intersections of points within ranges at different dimensions. It is necessary to build an efficient index for subspace aggregation query.

Any non-empty intersection of ranges can be represented by a set of points in the space, which also has relations with their parent points in the space. Thus, indexing nodes are also points in the space and partial order relations can be used as indexing links from indexing nodes to non-empty points of an intersection. A range at one dimension induces a sub-coordinate tree with the root node starting from the upper bound coordinate and leaf nodes above the lower bound coordinate. The result of a subspace query corresponds to many such trees whose resources are shared by all sub-trees at different dimensions.

Each point has many parent points, and a query can follow different paths to reach non-empty points. When a point is obtained through one of its parent nodes on a path, the cost is the number of resources the parent point holds because the parent node needs to locate the target point from all child points it has. If an indexing node holds exact target points within the querying range, the intersection cost can be omitted for the points. Thus, the cost of processing a query from a root point to a non-empty point on the index is the summation of nodes' number of child on the path on which each indexing node has a link to one of its child points that holds the target point until reaching the final target point.

An index should have bounded number of indexing nodes to achieve efficient query process. Otherwise, the cost of building index can be very expensive. This feature can be achieved by a classical index where each indexing node has a constant number of child links and one of its child links can help narrow down the search space until reaching the final target. This cannot be achieved in a RS with partial order relations because there is no partial order relation between child points of an indexing node. For example, $topic/CS/DB$ can have ten child coordinates, each having a partial order relation with $topic/CS/DB$. This cannot be represented by two links because child points are independent. However, in a metric space, child points of an indexing node can be represented by two bounds. For example, an indexing node have many child points within an integer range $[0, 100]$, but it can just use two sub-links, one pointing to $[0, 50]$ and another to $[50, 100]$ to partition the child points because half of child points of $[0, 100]$ can be represented by a range $[0, 50]$ due to the linear full order relation on coordinates. Thus, an index with constant indexing links can be built in a metric space. Although a full order can be imposed on coordinates, but it cannot represent partial order relations. Thus, building an index in a resource

space with partial relations on points needs to balance the index size with query processing efficiency. However, it is a hard problem to build an index of inclusion relations among points with a bounded size.

Theorem 2. *Building an index T of inclusion relations with a bounded size $|T| \leq O(n^c)$ to achieve the minimum querying cost $cost(T)$ for subspace query is an NP-hard problem.*

Proof. In a Resource Space, each dimension X_i has a tree G_i of partial order relations between coordinates. Given a point $p = \langle c_1, \dots, c_n \rangle$ that has resources, c_i has a path P_i to its root of the dimension tree G_i . Then, the ancestor points of p are the set $U = \{s | s \in 2^{P_1 \times P_2 \times \dots \times P_n}\}$. Obviously, we cannot build an index link from each s of U to p . For a group D of such non-empty points, each point p_i will have such a U_i that contains all ancestors of p_i . As each s in U_i also has inclusion relations with others in U_i , a lattice graph on S_i is formed and all S_i forms a larger lattice G_S from the root r of the space to each p_i in D . When an index is built with inclusion relations, it should consist of all points directly holding resources and the root r of space, together with a subset $S = \{s_i | s_i \in G_S\}$ to form a sub-lattice graph T with r being the root, p_i being the leaf nodes, s_i being the internal indexing nodes and each link of T represents an inclusion relation between the two end nodes. The cost of searching for a point p_i is the sum of the numbers of child links of points on a path from r to p_i . If each coordinate tree has a bounded depth, the searching depth on the index T is also bounded by the depth of the deepest tree among all G_i . Thus, the cost of building the index and processing a query is determined only by the number of indexing nodes $|T|$ and the cost of determining the child node at each indexing node on the path leading to p_i , i.e., $cost(T) = \sum_{P_k \subset T} \sum_{s_i \in P_k} |s_i|$. Then, building such an index T to obtain the optimal subspace query costs with bounded number of indexing nodes, $|T| \leq O(n^c)$ with $n = |D|$ can be modeled as $argmin_{T \subset G, 0 \leq |T| \leq O(n^c)} \sum_{P_k \subset T} \sum_{s_i \in P_k} |s_i|$, which is a hard problem.

This can be modeled as the constrained shortest path problem that tries to find a path from a source node s to a target node t with bounded resources and optimal cost on the weighted graph. Specifically, each parent node in G_s has a cost that can be obtained by summing the number of nonempty points along the paths to the root of the space so that each link has a number of resources summed from its child point to its parent point in the space. Then, the cost $cost_{ij}$ of a link from i to j can be defined as $cost_{ij} = 1 - |R(l_{ij})|/|R(j)|$, where $R(l_{ij})$ represents the resources accumulated from point i to j . If $|R(l_{ij})| = |R(j)|$, $c_{ij} = 0$.

As T contains a path from r to each non-empty point p_i , the path P_i from r to p_i with the minimal cost $\sum_{c_{ij} \in P_i} c_{ij}$ will also make the $cost(T)$ minimal. That is, if we can find a weighted shortest path from r to p_i , we can make $cost(T)$ minimal by combining all such paths into T , where each path from r to p_i has the minimal cost. Moreover, the weight w_{ij} of each link l_{ij} is equal to 1. That is, all links has the same weight. Then, $|T| = \Omega(\sum_{w_{ij} \in T} w_{ij}) \leq n^c$ indicates that the total weight should be bounded. That is, if we can build an index T with bounded size and optimal costs within polynomial time, we

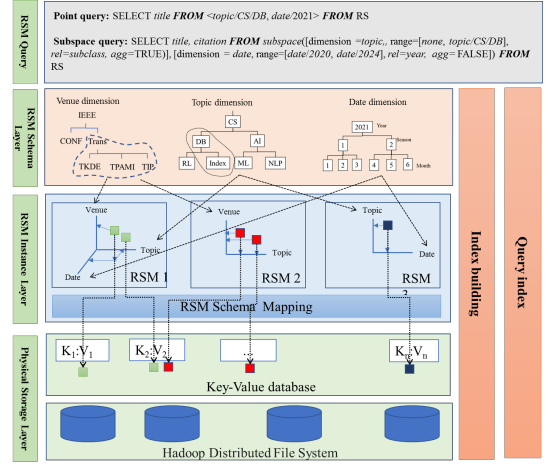


Fig. 1. Architecture for storing resource space.

can obtain a constrained weighted shortest path for each pair of r and p_i , which is an NP hard problem even when G is a DAG [5]. \square

III. INDEX FOR SUBSPACE QUERY WITH AGGREGATION

A. Store Points with Resources in Key-value Database

As key-value document database can efficiently handle storage and query of documents through corresponding unique keys [6], using point coordinates of resources as keys to store resources in a key-value document database is a way to efficiently implement resource storage and query based on their point coordinates. A subspace query can be mapped into multiple key-value queries with the coordinates of points in the subspace as keys.

Figure 1 is the system framework for storing an RS on a key-value database. The underlying layer is the key-value database deployed on a distributed file system. Multiple RS instances can be stored on the key-value database as the RSM instance layer. The schema layer defines the structure of resource space. The top layer is the query interface. The right-hand part is the index structure to support efficient subspace query with aggregation by mapping a query into subspace points and keys of the underlying key-value database to obtain resources.

Locating a resource by its ID r and coordinate p requires to find the resource set $R(p)$ first by calling a key-value query on the key-value document database using p as the key, which takes $O(1)$ time and then finding r from $R(p)$ requires another $O(|R(p)|)$ steps.

However, key-value document database does not consider the partial order relations of coordinates for processing a subspace query with aggregation. For a point $p = \langle c_1, \dots, c_n \rangle$ and a subspace query on $RS(S) = S_1 \times \dots \times S_n$ with $S_i = [l_i, u_i]$, it needs to check if $l_i \subset_{X_i} c_i \subset_{X_i} u_i$ according to \subset_{X_i} for determining if p is in the query result. A reachability matrix can be built for \subset_{X_i} so that $l_i \subset_{X_i} c_i \subset_{X_i} u_i$ can be immediately checked, it still needs $N \times D$ comparisons for N resources with D dimensions to obtain resources within the range, where many points outside the range needs to be checked. To facilitate a subspace

query on multiple dimensions, a resource with coordinate $p = \langle c_1, c_2, \dots, c_n \rangle$ can be mapped into multiple key-value pairs by using each coordinate c_1, c_2, \dots, c_n as a key.

A subspace query can be decomposed into an intersection of a set of sub-queries on each dimension, but storing resources at each of its coordinates can make resource set at each coordinate too large to calculate intersection. An index can be built to index resources at points of a subspace to their corresponding keys in the key-value document database to help efficiently locate points within a subspace with lower cost of calculating intersection according to the inclusion and partial order relation among points.

B. Subspace Index

A graph index is represented as $G = \langle V, E, RS(X) \rangle$, where V a set of non-empty points in resource space $RS(X)$ with partial order definitions on dimensions and indexing nodes added according to inclusion link between coordinates and intersection link between points, and E is the set of indexing links. A reachability matrix M_i is built for each dimension to find descendant coordinates at each dimension X_i . New vertices and indexing links are built when more resources are added.

Vertices in G are connected by the following types of indexing links in E :

(1) *inclusion link*, an inclusion link $l_d = \langle s, p, |R(s)| \rangle$ can be added for two given points $s = \langle s_1, \dots, s_m \rangle$ and $p = \langle c_1, \dots, c_n \rangle$ if $p \subset s$, where $|R(p)|$ is the number of resources at s , s and p are two indexing nodes. l_d is one-direction link. The reverse direction of l_d represents an ancestor relation.

(2) *intersection link*, two intersection links $l_I = \langle c_i, p_{ij}, \Sigma_p |R(p)| \rangle$ and $l_J = \langle c_j, p_{ij}, \Sigma_p |R(p)| \rangle$ can be added to indicate that resources at point p_{ij} belongs to both c_i and c_j at dimension X_i and X_j s.t. $c_i \subset_{X_i} c_{is}$, $c_j \subset_{X_j} c_{jt}$, and c_{is} and $c_{jt} \in p_{ij}$. An inclusion link can also induce an intersection link. Following link l_I and link l_J , two coordinates at two dimensions that have non-empty intersection can be obtained.

(3) *order link*, an order link $l_o = \langle c_{i1}, c_{i2}, \leq_{x_i} \rangle$ can be added if there is a partial order \leq_{x_i} between c_{i1} and c_{i2} and there are resources with coordinate c_{i1} and c_{i2} .

(4) *short cut link*, a short cut link $l_o = \langle c_{i1}, c_{i2}, \leq_{x_i} \rangle$ can be added to indicate that there is a path $\leq_{X_i}^k$ of relation type \leq_{X_i} from c_{i1} to c_{i2} .

C. Generating Basic Index

The basic index, consisting of inclusion links between non-empty coordinates at each dimension, is created by the following steps:

For each point $p = \langle c_1, \dots, c_n \rangle$ in key-value database,

- (1) create an index node v with p as its ID.
- (2) link resources at the point p to v by inclusion links.
- (3) create an index node c_i for each coordinate of the point with the coordinate c_i as the node ID and link it to v by an inclusion link.

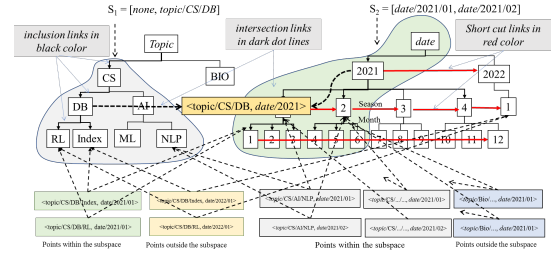


Fig. 2. Adding a short-cut link on partial order relations of coordinates at date dimension.

- (4) insert the index node c_i into a path from the root coordinate T_i to c_i on the graph index according to the coordinate tree.

In this way, a tree of indexing nodes is built for each dimension X_i to represent inclusion relations on coordinates at the dimension, where each coordinate corresponds to one index node that links to non-empty points with resources. Thus, a query on a resource at point $p = \langle c_1, \dots, c_n \rangle$ can start from the root T_i of dimension X_i to reach index node of coordinate c_i and locate index node of p for the target resources.

For example, Figure 2 contains a graph index consisting of two coordinate trees, the left side one for the topic dimension and the right side one for the date dimension. A query on a point $\langle \text{topic}/\text{CS}/\text{DB}/\text{Index}, \text{date}/2021/01 \rangle$ starts from the root of topic dimension to reach the index node $\langle \text{topic}/\text{CS}/\text{DB}/\text{Index}, \text{date}/2021/01 \rangle$ shown as the rectangular in green color in the lower left corner of Figure 2.

D. Generating Basic Index

To reduce the cost of calculating intersections between coordinates at different dimensions when processing a subspace query, three heuristic rules are used to select coordinate pairs at two dimensions to build intersection links between the two coordinates as indexing nodes.

Heuristic Rule 1. The greater difference between the number of resources hold by two coordinates, the higher probability of building an intersection link between them than that of those holding the closer number of resources.

Heuristic Rule 2. If the two coordinates are at different levels of the coordinate trees at corresponding dimensions, an intersection link is built between them with a higher probability as they have a higher probability to hold bigger different number of resources than those at the same level.

For each node v on the basic index, intersection links are added according to the above two heuristic rules by following steps:

- (1) For each coordinate c_i on the path from the root at one dimension to v , locate one coordinate c_j on the path at another dimension.
- (2) Construct weight vectors representing the level and the number of resources of c_i and c_j respectively.
- (3) Calculate a Mahalanobis distance between the two weight vectors as an indicator to reflect how cost of calculating

intersection between the two coordinates can be reduced when intersection links are built between them.

(4) Calculate a probability of adding intersection links between two coordinates based on the distance by a logistic function so that two coordinates with the greater distance have a higher probability of adding an intersection link.

(5) Randomly sample a real number according to the probability of adding intersection links to determine whether intersection links should be added between c_i and c_j .

(6) Add an intersection index node p_{ij} and link it to c_i and c_j respectively by intersection links. The advantage of using Mahalanobis distance is that the correlation matrix in the distance function can make two vectors orthogonal and normalized with respect to the distribution of the level and number represented in the weight vector. The probability of adding intersection links between two coordinates at two dimensions ensures that the number of links is under control.

The detailed approach to adding intersection link is introduced in section (1) of Appendix 2.

E. Strategy of Adding Short-Cut Link

Short cut links are added between coordinates with partial order relations at a dimension so that a range can be quickly located by quickly jumping between coordinates at the dimension.

A subspace query following partial order relation can be completed within logarithmic scale when the coordinate tree has logarithmic scale of depth with respect to the number of points. Figure 2 shows an example of short cut links (in red color) appended between year coordinates, season coordinates and moth coordinates at the date dimension.

The detailed approach to adding short-cut link is presented in section (2) in Appendix 2.

F. Strategy for Splitting Index Node

When resources under an indexing node at one dimension are accumulating, a set of coordinates at another dimension is used to split the node into a set of sub-indexing nodes. Although the splitting can increase the depth of the index, it can help make resources more evenly distributed among indexing nodes, reduce the costs of scanning resources within an indexing node and reduce the cost of calculating intersections.

The basic strategy is to split a child node that holds more resources than other child nodes. A probabilistic approach is used to determine whether splitting a node without requiring a global imbalance indicator. The detailed approach is introduced in section (3) of Appendix 2.

G. Index Generation Process

A graph index is generated according to the given resource space with resources by the following steps:

(1) Create an XML file X to record the dimensions of resource space and points of resources in the space according to the given resource space.

(2) For each resource in the resource space and X , store it in the key-value database according to its point as key.

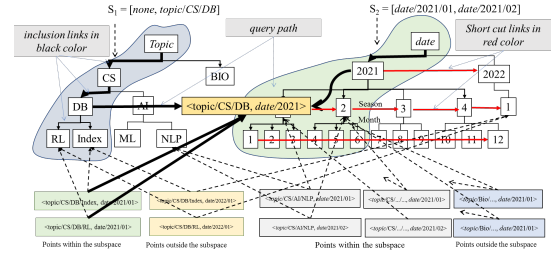


Fig. 3. A query following inclusion and intersection links.

(3) Call the algorithm presented in Figure 7 in Appendix 2 with access API of the key-value database.

(4) Output the graph index G in XML, which can be loaded into memory for query use.

The above process is also used as maintenance process when new resources are added to the resource space.

H. Index Generation Process

A point query point($q = \langle c_1, \dots, c_n \rangle$) can be immediately processed by locating the node with ID $\langle c_1, \dots, c_n \rangle$ on the index from the root of any dimension X_i by following inclusion links. If there is no such node, the result is empty.

A subspace query on a subspace $RS(S)$ with $S = S_1 = [l_1, u_1], \dots, S_n = [l_n, u_n]$ at dimensions can be processed in a greedy way:

(1) Starting from the root index node of the tree at each dimension X_i , traverse the tree to locate each coordinate index node within the range S_i .

(2) Check each coordinate index node c_i within the range to locate those intersection links within the range.

(3) For each intersection link l within $RS(S)$ from c_i , following the link l to find the non-visited intersection index node within $RS(S)$.

(4) For each non-visited intersection index nodes, record the points within $RS(S)$ in the result, mark the intersection index node as visited.

(5) For each point recorded in the result set, copy resources to their parent coordinates by following the inclusion links of each dimension.

Figure 3 illustrates a subspace query on two ranges within the topic dimension and the date dimension. The coordinates within each range are circled. The query paths are in bold black color. The query processing starts from the root index node at the two dimensions respectively. An intersection node $\langle \text{topic}/\text{CS}/\text{DB}, \text{date}/2021 \rangle$ can be reached from either tree, and points within the range can be obtained by following links from the index node $\langle \text{topic}/\text{CS}/\text{DB}, \text{date}/2021 \rangle$. Only two points within the range are visited from the intersection links to the index node $\langle \text{topic}/\text{CS}/\text{DB}, \text{date}/2021 \rangle$. If there is no such intersection links, one would have to conduct intersection calculation on six points.

The traversing process will ensure that all points with resources within S will be collected and aggregated along paths of coordinates. Resources are aggregated along the inclusion paths of the traversing process so that each point can have resources from their descendant points. The Algorithm

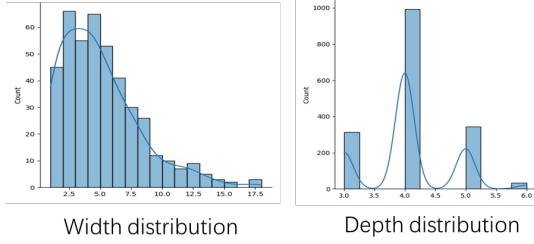


Fig. 4. Coordinate tree distribution.

Subspace for querying with aggregation is presented in Figure 9 in Appendix 2.

Theorem 3. *The traversing process starting from one dimension along inclusion links and ancestor links on G can completely reach points within subspace S .*

Proof. It can be derived from the construction steps. The index G constructed by Algorithm 1 can be deemed as a set of trees connected by non-empty points with resources. Thus, a traversing process will only cover those non-empty points within the querying subspace S . The starting dimension will have all points within its range and will be selected according to ranges of other dimensions. Following links from points, all coordinates within all dimensions can be accessed for aggregation. \square

A query on the graph index can be deemed as a search process that tests each coordinate of each resource one by one to check if it is within a range S_i . The speed up of search process obtained by the basic index is that it can help skip empty points. Intersection links can further reduce intersection calculation.

IV. EXPERIMENTAL EVALUATION

An experiment is conducted to verify the subspace query performance on the index. The ACM CCS category tree used as a topic dimension has wide width but shallow depth. The distribution of depths is shown in Figure 4. A two-dimensional RS instance with date dimension and topic dimension is built and a set of randomly produced resources are added to the RS instance to evaluate the query performance. TFIDF and inverted index are compared. As shown in Figure 5(a), the subspace query with non-empty point index can help improve the query processing efficiency compared with TFIDF index as it can reduce the comparison for subspace query.

To demonstrate the efficiency of the graph index structure, a set of subspace queries are conducted on the index with intersection links and short cut links to show how those links can help improve the efficiency of query. The results are shown in Figure 5 (b). In many cases, the intersection links and short cut links can help reduce the times of comparisons.

V. RELATED WORK

A. Relational Data Model

Classical relational database queries efficiently implement queries on attributes based on functional dependencies [7].

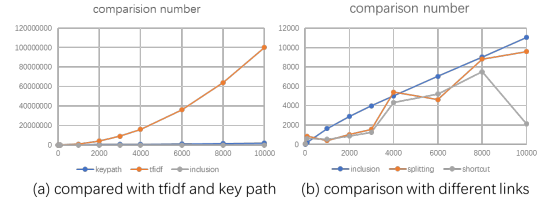


Fig. 5. Match count of different approaches for querying random points.

Traditional multidimensional data models regard a given set of attributes of data items as dimensions and values of corresponding attributes of data items as coordinates of dimensions. Data Warehouse Online Analytics (OLAP) implements hierarchical aggregation query on multi-dimensional continuous numerical data [8]. The major difference between OLAP and relational database query is: when treating attributes as dimensions, the coordinates of a dimension are organized in a hierarchical structure such that the value at a coordinate can include values from its sub-coordinates. This hierarchical structure cannot be represented by classical relational data model.

Data cube was proposed to represent the aggregation query on multidimensional quantitative data [9]. The classic data cube model in OLAP provides roll up and drill down query operators to aggregate data values from coordinates of lower levels to coordinates of higher levels. Classic OLAP queries are defined on data cubes that contain only quantitative measurements and the partial order relation is defined between attributes. Text-cube generalized data cube by allowing text sets to be stored in a multidimensional data cube where partial order relation is defined between attributes [10]. These works do not support aggregation operation at dimensions with irregular coordinate structure.

In general, most multidimensional data models focus on managing and exploring values in a multidimensional space. Only quantitative measurements can be kept and aggregated in multidimensional data query. It is still a challenge to implement range query and aggregation operation in a multidimensional data space.

B. Resource Space Model

The Resource Space Model is to manage discrete resources in a multidimensional space where each dimension is a fine partition of another dimension so that the space can be partitioned into exponentially smaller space when the number of dimension increases [2]. Queries with hierarchical coordinates at different dimensions is an important part of implementing the Resource Space Model. A multidimensional Resource Space consists of dimensions with coordinates and each resource can be located through its coordinates at dimensions in the space. A partial order relation can be defined on coordinates of each dimension so that a tree of coordinates can be formed and each path on the tree represents the inclusion relations between nodes on the path. A Resource Space is a space of discrete resources where each dimension has coordinates for locating resources [2].

C. Multidimensional Index

Constructing multidimensional indexes is an effective way to support range query and neighborhood query in low-dimensional data space [11]. R-tree extends the idea of B+ tree to the d-dimensional space, using minimum bounding box to store multidimensional data points, and constructing a tree index using the containment relation between minimum bounding boxes to improve the efficiency of multidimensional data interval queries [12]. An R-tree indexing approach based on the non-overlapping intervals can enhance the efficiency of data insertion and querying [13]. K-D tree uses data points to construct hyperplanes and divides the space by hyperplanes to form a balanced binary tree index. Due to the uneven distribution of point positions, the constructed hyperplanes can be uneven, which leads to the decrease of the efficiency of range queries. To solve the problem of uneven K-D tree, QuadTree divides each dimension into two intervals then two dimensions form a hyperplane with four equal-sized sub-hyperplanes. Each hyperplane containing more than one node can be further divided so that the subspace with more data can be split into more subspaces to form a more balanced tree index [14].

Classical range query operator is defined in a multidimensional data space to obtain data items within the range supported by various index such as R-tree and KD-tree [5], constructed on a space distance metric for partitioning data sets into hierarchical groups on indexing nodes. Range query in distributed system can aggregate resources from different peers in the system with a certain topology and data location schema [15], but it lacks dimension specification with hierarchical coordinates at dimensions. LMS index has been widely studied and used in key-value database to support key-range query by storing key-range in a logged memory and merged in a tree structure when necessary [16]. How to implement discrete resource aggregation along hierarchical coordinates has not been addressed.

Multi-dimensional space indexes constructed on distance metrics can avoid traversing all data to achieve high efficiency for neighborhood query in linear high-dimensional spaces [17], but it cannot apply to a non-linear multi-dimensional space consisting of discrete data and discrete attributes.

Most indexes on quantitative data in a multidimensional space with linear coordinates at dimensions cannot handle the aggregation operation of discrete resources within a range on a partial order relation between coordinates.

VI. CONCLUSION

A subspace query with aggregation in multidimensional resource space is proposed to support locating, top-k selecting, ranking and aggregating discrete resources within a subspace in a multidimensional resource space with partial order relations on coordinates at dimensions.

A graph index generation approach is presented for efficiently processing subspace query with aggregation in resource space. The index consists of inclusion links, intersection links and shortcut links constructed based on partial order relations between points for locating points within a querying

subspace with less intersection calculation. Using an estimated probabilistic distribution of cost for calculating intersection for adding intersection links between coordinates is effective. The randomized node splitting based on the depths of child nodes of an indexing nodes can make the index balanced. The short cut links built based on inclusion links can reduce the construction costs and improve the efficiency of locating ranges within a dimension. The generated graph index is efficient in supporting subspace query with aggregation as it can aggregate resources along the paths on graph index.

The subspace query with aggregation on discrete resources in resource space is important for multidimensional data management as partial order relations such as subclass, inclusion and comparison relations widely exist between various documents and the query can help locate discrete resources aggregated at different levels of points according to the partial order relations to enable ranking, selection and calculation on discrete resources.

Efficiently querying discrete resources with aggregation faces challenge on both query expressiveness and efficient indexing mechanism. Ongoing work is to extend the partial order relations on coordinates to more general relations.

APPENDIX

A1. SUBSPACE QUERY LANGUAGE

A SQL-like query statement is designed to implement the subspace query with aggregation. The statement consists of specifications of selection operator, top-k operator, function call operator and subspace query operator. Each operator is connected by FROM. Its syntax is as follows:

(1) The SELECT operator specifies the coordinates and attributes of resources to be displayed as the output of the result:

- *point_dimension* indicates the name of the coordinate to be displayed for each point in the query result;
- *point_variable* indicates the name of the defined variable of point to be displayed for each point in the query result, which is defined in the subspace operator;
- *resource_attribute* indicates the name of the attribute to be displayed for each resource with a point of a query result;
- *resource_variable* indicates the name of the defined variable of resources to be displayed for each point in the query result, which is specified in the subspace operator.

(2) TOP_RESOURCE is an operator for selecting resources with top-k values of an attribute or a variable from each point of the query result:

- TOPK is the parameter specifying the top-k value;
- MEASURE is the second parameter specifying the measurement used for ranking resources.

(3) TOP_POINT is an operator for selecting points with top-k values of coordinate or a calculated variable from the query result:

- TOPK is the parameter specifying the top-k value;
- MEASURE is the parameter specifying the measurement used for ranking points.

(4) SUBSPACE operator defines aggregation ranges at dimensions:

- The dimension parameter defines a range at the dimension to be specified;
- The range parameter $range=[a, b]$ defines the range $[a, b]$ at dimension.
- The rel parameter $rel = relation-name$ specifies the partial order relation for determining the range $[a, b]$.
- The agg parameter $agg=TRUE|FALSE$ defines whether use aggregation operator on the range.
- Multiple variables for resources can be specified by *resource_variable* parameter. Each variable stores the value calculated by a function *func()* defined on attributes of resource.
- Multiple variables for points can be specified by *point_variable* parameter. The point variable is calculated after resources are aggregated at each point of the subspace query.

A query requirement on the relation between resources can be represented as an attribute of resource, e.g., "Find the top 10 most cited papers in the Database and the AI fields from 2010 to 2024, along with 10 relevant papers for each and the most cited paper in the reference list of each paper." The 10 relevant papers are recorded in an attribute *relevant_paper* of each paper when a paper is inserted into the RS. The most cited paper is recorded in another attribute *most_cited_paper*. When query, these two attributes can be selected in the selection operator as follows:

```
SELECT topic, paper_title, relevant_paper, most_cited_paper
FROM top_resource(topk=10, measure=paper_citation_count)
FROM subspace([dimension=topic,
range=[none, topic/CS/DB]
∪[none, topic/CS/AI] ,
rel=subclass,
agg=False,
],
[dimension = date,
range=[date/2020, date/2024],
rel=year,
agg= FALSE,
]) FROM RS;
```

A more complex query requirement "Retrieve subtopics under the database theme from 2020 to 2024, where each subtopic includes its own and child theme papers. Select the top 10 most cited subtopics and top 10 papers in each. Show the structure of the first 3 subtopics and their top 10 cited papers." can be represented as follows:

```
SELECT topic, paper_title
FROM top_resource(topk=10, measure=paper_citation_count)
FROM top_point(topk=3, measure=point_citation_count)
FROM subspace([dimension=topic,
range=[none, topic/CS/DB],
rel=subclass,
agg=TRUE,
point_citation_count =
SUM(paper_citation_count)
],
[dimension = date,
range=[date/2020, date/2024],
rel=year,
```

```
agg= FALSE,
])
```

FROM RS.

The query first locates the points within the target subspace and for each point within the subspace, a point variable *point_citation_count* is calculated by summing *paper_citation_count* of all resources within the point. Then, top-3 points is selected according to the point variable *point_citation_count* by the *top_point* operator and from each point top-10 papers are selected according to the *paper_citation_count* of each resource within the point. As the coordinates in the *topic* dimension contains the structure of topics, the SELECT operator shows each point with its *topic* coordinate along with the selected papers.

A2. ALGORITHMS FOR BUILDING INDEX AND SUBSPACE AGGREGATION QUERY

(1) Details for Adding Intersection Links For a coordinate c_i at dimension X_i , a weight vector $w_i = \langle l_i/L_i, |c_i| \rangle$ is composed, where l_i is the level of c_i at the coordinate tree of X_i , L_i is the maximum level of the coordinate tree of dimension X_i and $|c_i|$ is the number of resources under c_{is} . Then, a Mahalanobis distance $d(c_i, c_j)$ between two coordinates c_i at dimension X_i and c_j at dimension X_j is calculated based on the weight vectors w_i and w_j of the two coordinates as follows:

$$D_M(c_i, c_j) = \sqrt{(w_i - w_j)^T S^{-1} (w_i - w_j)} \dots (1)$$

where $(w_i - w_j)^T$ is the transpose of the difference between two weight vectors w_i and w_j , S^{-1} is the inversion of the correlation matrix of the vector elements of w_i .

The distance $D_M(c_i, c_j)$ is larger when there is a bigger difference between the levels and the number of resources of two coordinates. Ideally, the correlation matrix should be built from available distributions of l_i/L_i and $|c_i|$. However, the two distributions do not directly reflect the intersection size of two coordinates. Moreover, it requires S to be a full rank matrix, which requires the sample set to be large enough and discriminative enough. As each node on the tree structure of a given dimension X_i is unique, the data on l_i/L_i and $|c_i|$ at any given dimension is actually fixed with only one sample, which is unable to construct S . Thus, the sample data for l_i/L_i and $|c_i|$ is constructed from all coordinates of X_i . That is, when adding a resource r with $r(p) = \{c_1, c_2, \dots, c_n\}$, for a coordinate c_{is} on the ancestor tree $Path_i$ of c_i , a sample $\langle s/L_{is}, |c_{is}| \rangle$ is constructed with L_{is} is the depth of the path containing c_{is} on $Path_i$ and $|c_{is}|$ is the number of resources under c_{is} . Then, each coordinate on $Path_i$ is a sample for obtaining S and S^{-1} . $D_M(c_i, c_j)$ can be calculated by S^{-1} for all coordinates within the dimension X_i and X_j .

After determining the distance, a probability of adding an indexing node $p = \langle c_i, c_j \rangle$ between c_i and c_j (selected when traversing the two dimensions one after another) is calculated as follows:

$$P(p_{i,j}) = \frac{1}{1 + e^{-D_M(c_i, c_j)}} \dots (2)$$

Fig. 6. Building index when publishing resources.

Figure 6 shows the algorithm for building the graph index when a new resource r is added, where line 1-5 add the index node for the point p if p is not indexed, line 6-11 add inclusion links for each coordinate c_i of the point of r , line 12-29 add intersection links between coordinates from different dimensions, line 22 calculates a distance between two coordinates at two dimensions, line 25 calculates the probability of adding an intersection indexing link between the two coordinates, line 27-29 determine whether adding the link by a random sample or not, and line 30 returns the index G after new links are built for the newly added resource r .

Figure 7 shows the algorithm for adding short cut links between coordinates at a dimension, where line 1-15 scan each dimension, line 2-6 obtain the coordinate tree $Tree_i$ of a dimension and the coordinate level on the $Tree_i$, line 7-15 add short cut links for each node v , line 8-9 obtain the predecessor

Fig. 7. Adding short-cut links.

(3) Details for Splitting Node With accumulation of resources, the nodes holding big number of resources need to be split to make balance between nodes. When a new resource at point p under the index node v is added, a probability of $\beta_v = 1 - 1/|S_v|$ is calculated to determine whether split v or not, where $|S_v|$ is the number of child index nodes of v and β_v is the splitting rate to determine how quickly a split operation is conducted. When $|S_v|$ increases, the splitting probability β_v decreases.

When a child index node s_i of v is selected based on P_v , new index nodes can be built under s_i and resources under index node s_i will be relocated to new index nodes according to their coordinates. To split s_i , a point pr under s_i is randomly selected and one coordinate ck of pr at dimension X_k and its sub-coordinates in dimension X_k are used as child index nodes of s_i to split s_i .

Figure 8 shows the algorithm for spitting an indexing node if one of its children holding more resources than others, where line 1 obtains all child nodes of the index node v , line 2 randomly sample a number to determine if splitting a node, line 4 obtains the distribution P_v of number of resources at child nodes of v , line 7 sample a child node s_i according to the distribution P_v , line 9 randomly selects a resource r from s_i . Line 11-13 select one coordinate c_{\max} from the point p_r of resource r and appends its subtree to the node v , and line 14 returns the updated index graph G .

algorithm Subspace for subspace aggregation query, where line 1-15 scan each range s_i defined in the query, line 6-14 scan each coordinate at a path from the root to the lower bound of the range at a dimension to find the points within the querying subspace, line 6-10 follow the indexing links of

SplitNode(v, G): Split an index node v .
Input: v is an indexing node in the index graph G .
 G is the graph index consisting of indexing nodes and links.
Output: G is the updated index with a child node of v being split.

```

1   $S_v$  = child nodes of  $v$ .
2  if  $\text{rand} > 1 - 1/|S_v|^d$ 
3    return None. #do not split node  $v$ 
4   $P_v = \{R(s_i)/R(v) \text{ for } s_i \in S_v\}$ .
5  # obtain the load distribute of child nodes of  $v$ , where  $R(s_i)$  and  $R(v)$  is the set of resources at
6    coordinate  $s_i$  and  $v$  respectively.
7   $s_r$  = randomly sample a node from  $S_v$  by  $P_v$ .
8  # split the node  $V_{max}$  by randomly selecting a dimension tree from resources of  $V_{max}$ .
9   $r$  = randomly select a resource from the index node  $s_r$ .
10  $p_r$  = point of  $r$ .
11  $c_{max}$  = coordinate of  $p_r$  with maximal number of resources.
12  $\text{Subtree}$  = coordinate tree of  $c_{max}$ .
13 append  $\text{Subtree}$  to  $V_{max}$  of  $G$ .
14 return  $G$ .
```

Fig. 8. Splitting an index node.

Subspace(S, G) : The algorithm for processing a subspace query with aggregation.
Input: $S: \{S_i = [l_i, u_i] | i = 1..k\}$ defines k ranges with the lower bound l_i and upper bound u_i of i th range S_i .
 G is the index graph consisting of indexing nodes and links that points to resources.
Output: resultset_dict is a dictionary recording the points within the range of each dimension and resources are also aggregated at points in the dictionary.

```

1   $\text{dim\_result\_path} = \{\}$ .
2   $\text{resultset\_dict} = \{\}$ .
3  for  $S_i$  in  $S$ : #start from one dimension to obtain coordinates within the range.
4     $\text{Path}_i$  = a path from the root to  $l_i$  on  $G$ ; #obtain coordinates within the range.
5     $\text{path\_result} = \{\}$ .
6    for  $v$  in  $\text{Path}_i$ : #following links in  $G$ .
7       $\text{resultset} = \{\}$ .
8      if  $v$  in  $S_i$ : #judge if node is in  $S_i$ .
9         $V_{min}$  = the smallest coordinate  $V_{min}$  s.t.  $V_{min} \in S_i$  and  $V_{min} \leq v$ .
10        $\text{path\_result}[v].\text{append}(V_{min})$ .
11       if  $S_i.\text{agg} == \text{true}$ : #aggregate resources to its parent coordinates.
12         for  $p$  in  $\text{Path}_i$  of  $v$ :
13            $\text{path\_result}[p] += \text{resultset}[v]$ .
14        $\text{dim\_result\_path}[i] = \text{resultset\_dict}$ .
15  for each  $\text{path}$  in  $\text{dim\_result\_path}$ :
16    #compute intersections for finding resources within subspace
17    for each  $\text{point}$  in each  $\text{path}$ : #iterate for one coordinate
18      for each  $\text{resource}$  in each  $\text{point} \in S$ : #add resources within range.
19         $\text{resultset\_dict}[i][\text{eachpoint}] += \text{eachresource}$ .
20  return  $\text{resultset\_dict}$ .
```

Fig. 9. Subspace query on the graph index.

each coordinate on the path to find the smallest coordinate within S_i , line 11-13 aggregate resources on the path, line 15-19 calculate the intersections for locating resources within the subspace, and line 19 returns the query result.

A3.CALCULATING LINK PROBABILITY BY MAHALANOBIS DISTANCE

The covariance matrix S of the distance function in equation (1) is calculated by the following steps: (1) it collects the weight matrix D that contains vectors of the level and the number of resources of all coordinates of two dimensions X_i and X_j ; (2) subtract the matrix D from the mean vector μ of D to obtain the centered data matrix M ; and, (3) calculate $M_T \times M$ to obtain the covariance matrix S and use the inverse operator to obtain S^{-1} .

The calculation cost can be large when all coordinates are used in D . To reduce the cost, the longest and shortest path that contain the maximal number of resources and the minimal number of resources are selected as samples for calculating S as they represent the largest variance among weight vectors.

The Mahalanobis distance D_M is a statistically normalized variable by using the inverse covariance matrix S^{-1} as weights to normalize different scales of dimensions. But it is not a normalized distance within $[0, 1]$. As the square of the distance from a vector to the mean vector follows a d -dimensional Chi-Square distribution $\chi^2(d)$, the significance level α can

be determined by the Chi-Square percentile. That is, with d degrees of freedom and $\alpha = 0.05$, the threshold of the variable is estimated by $\chi_{0.95}^2(d)$. For example, for 2-dimensional data, $\chi_{0.95}^2(2) \approx 5.99$, which means that v can be deemed as an outlier with confidence of 0.95 when $D_M^2(v, \mu)$ is larger than 5.99. This feature can be leveraged to add intersection links when the coordinate c is deemed as an outlier by the Mahalanobis distance $D_M(c, \mu) > \chi_{0.95}^2(d)$.

However, when there are few such outlier coordinates to build intersection links, the index is too small to work. To control the number of intersection links, the Mahalanobis distance $D_M(w_i, w_j)$ is used as the variable x of a logistic function to produce a probability $P(x) = \frac{1}{1+e^{-x}}$ within $[0, 1]$, where $x = D_M(w_i, w_j)$ in equation (2). As x becomes large, the value of $P(x)$ approaches 1, which ensures that the larger the distance, the higher probability of building an indexing node $p_{i,j}$ for two coordinates c_i and c_j in equation (2).

As each link is sampled independently, the expected number $S(n)$ of links to be added when the distance is from 0 to n is: $E(S(n)) = \int_0^n \frac{1}{1+e^{-x}} dx = \ln(e^n + 1) - C \approx n$ when n becomes large.

That is, for those pairs with large distance, a link is almost always added with high probability. However, this can lead to too much indexing nodes. To make the number of links below n , for example $n^{0.5}$, the probability $P(x)$ can be changed to:

$$P(x) = \frac{e^x}{2(e^x + 1)\sqrt{\ln(e^x + 1)}} \dots (3)$$

Then, the expected number of links is

$$\int_0^n \frac{e^x}{2(e^x + 1)\sqrt{\ln(e^x + 1)}} dx = \sqrt{\ln(e^n + 1)} - \sqrt{\ln(2)} \dots (4)$$

and is $\approx n^{0.5}$ when n is large.

When there are n coordinates in one dimension, the possible intersections can be n^2 for two dimensions and the expected number of links is $O(n)$. Obviously, one can use:

$$P(x) = \frac{e^x}{a(e^x + 1)(\ln(e^x + 1))^{1-\frac{1}{a}}}$$

to produce links with expected number as follows:

$$E(S(n)) = \int_0^n \frac{e^x}{a(e^x + 1)(\ln(e^x + 1))^{1-\frac{1}{a}}} dx = (\ln(e^n + 1))^{\frac{1}{a}} - C$$

and is $\approx n^{\frac{1}{a}}$, $a > 1$

Figure 10(a) shows the two different probability functions, where the red one is the function in equation (2) and the blue line is the function in equation (3). As the variable x increases, the probability of adding links drops for equation (3), which makes the total number of links to be added under n . A set of 100 coordinates is randomly produced with levels from 1 to 14 and the number of resources from 0 to 1000 for two dimensions. Then, the two dimensions will have 10^4 possible intersections. According to (1) and (2), the probability of adding a link is shown in the blue line in Figure A5(b), which produces 8300 expected links and the green line

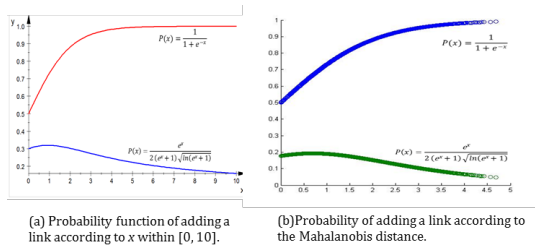


Fig. 10. Probability function of adding a link according to x within $[0, 10]$ and the Mahalanobis distance.

corresponds to equation (3) with the expected number of links being 1554. The observed expected number of links is much smaller than 10^4 because the Mahalanobis distance follows a normal distribution with a small portion of large distance values, which makes the expected number links even smaller.

ACKNOWLEDGMENTS

This work is supported by National Natural Science Foundation of China (project no. 61876048). *Professor Hai Zhuge is the corresponding author.

REFERENCES

- [1] H. Zhuge, *Cyber-Physical-Social Intelligence - On Human-Machine-Nature Symbiosis*, 2. Springer, 2020. [Online]. Available: <https://doi.org/10.1007/978-981-13-7311-4>
- [2] H. Zhuge and Y. Xing, "Probabilistic resource space model for managing resources in cyber-physical society," *IEEE Trans. Serv. Comput.*, vol. 5, no. 3, pp. 404–421–404–421, 2012. [Online]. Available: <https://doi.org/10.1109/TSC.2011.12>
- [3] V. Gaede and O. Günther, "Multidimensional access methods," *ACM Computing Surveys (CSUR)*, vol. 30, no. 2, pp. 170–231, 1998.
- [4] Y. A. Malkov and D. A. Yashunin, "Efficient and robust approximate nearest neighbor search using hierarchical navigable small world graphs," *IEEE Trans. Pattern Anal. Mach. Intell.*, vol. 42, no. 4, p. 824–836, 2020. [Online]. Available: <https://doi.org/10.1109/TPAMI.2018.2889473>
- [5] Z. Wang and J. Crowcroft, "Quality-of-service routing for supporting multimedia applications," *IEEE on Selected Areas in Communications*, vol. 14, no. 7, pp. 1228–1234, 1996.
- [6] A. Davoudian, L. Chen, and M. Liu, "A survey on nosql stores," *ACM Comput. Surv.*, vol. 51, no. 2, p. Article 40, 2018. [Online]. Available: <https://doi.org/10.1145/3158661>
- [7] E. F. Codd, "A relational model of data for large shared data banks," *Communications of ACM*, vol. 13, no. 6, pp. 377–387, 1970. [Online]. Available: <https://doi.org/10.1145/362384.362685https://www.wikidata.org/entity/Q32061744>
- [8] E. Codd, S. Codd, and C. Salley, "Providing olap to user-analysts: An it mandate," Report, 1993.
- [9] J. Gray, S. Chaudhuri, A. Bosworth, A. Layman, D. Reichart, M. Venkatrao, F. Pellow, and H. Pirahesh, "Data cube: A relational aggregation operator generalizing group-by, cross-tab, and sub-totals," *Data Min. Knowl. Discov.*, vol. 1, no. 1, p. 29–53, 1997. [Online]. Available: <https://doi.org/10.1023/A:1009726021843>
- [10] C. X. Lin, B. Ding, J. Han, F. Zhu, and B. Zhao, "Text cube: Computing ir measures for multidimensional text database analysis," in *2008 Eighth IEEE International Conference on Data Mining*, Conference Proceedings, pp. 905–910.
- [11] E. Chávez, G. Navarro, R. Baeza-Yates, and J. L. Marroquín, "Searching in metric spaces," *ACM Comput. Surv.*, vol. 33, no. 3, p. 273–321, 2001.
- [12] p. 47–57, 1984. [Online]. Available: <https://doi.org/10.1145/602259.602266>
- [13] K. Langendoen, B. Glasbergen, and K. Daudjee, *NIR-Tree: A Non-Intersecting R-Tree*. Association for Computing Machinery, 2021, p. 157–168. [Online]. Available: <https://doi.org/10.1145/3468791.3468818>
- [14] R. K. V. Kothuri, S. Ravada, and D. Abugov, "Quadtree and r-tree indexes in oracle spatial: a comparison using gis data," in *Proceedings of the 2002 ACM SIGMOD international conference on Management of data*, Conference Proceedings, pp. 546–557.
- [15] E. Carlini, A. Lulli, and L. Ricci, "dragon: Multidimensional range queries on distributed aggregation trees," *Future Generation Computer Systems*, vol. 55, pp. 101–115, 2016. [Online]. Available: <https://www.sciencedirect.com/science/article/pii/S0167739X15002526>
- [16] C. Tang, J. Wan, and C. Xie, "Fencekv: Enabling efficient range query for key-value separation," *IEEE Transactions on Parallel and Distributed Systems*, vol. 33, no. 12, pp. 3375–3386, 2022.
- [17] Y. Peng, B. Choi, T. N. Chan, J. Yang, and J. Xu, "Efficient approximate nearest neighbor search in multi-dimensional databases," *Proc. ACM Manag. Data*, vol. 1, no. 1, p. Article 54, 2023. [Online]. Available: <https://doi.org/10.1145/3588908>